

CITY OF CENTRAL

BY COUNCILMAN ELLIS AND COUNCILMAN WADE EVANS

ORDINANCE NO. 2019-01

AN ORDINANCE TO AMEND THE 2018-2019 FISCAL YEAR HALF-CENT FUND BUDGET AND CAPITAL OUTLAY BUDGET TO APPROPRIATE ADDITIONAL FUNDS FOR ROAD RESURFACING AND REPAIR PROJECTS AND TO PROVIDE FOR RELATED MATTERS

WHEREAS, the Council and Mayor of the City of Central desires to resurface and repair multiple roads within the City of Central;

WHEREAS, the City of Central estimates costs of \$225,140 related to the desired road resurfacing and repair projects;

WHEREAS, the Council did not included funding for resurfacing and repair projects on these specific roads within the City of Central in the 2018-19 Fiscal Year Half-Cent Fund and Capital Outlay Fund Budgets;

WHEREAS, the Council for the City of Central desires to amend the 2018-2019 Fiscal Year Half-Cent Fund Budget and Capital Outlay Fund Budget to properly appropriate the \$225,140 in costs related to the above stated matters.

NOW THEREFORE, BE IT ORDAINED by the Council of the City of Central, State of Louisiana as follows:

Section 1. Transfer to CO&I Fund - Rehab (Half-Cent Fund Expenditure Account No. 120.491.21.200) is hereby increased by \$225,140 for the transfer of funds to the Capital Outlay Fund for the additional estimated costs above amounts previously budgeted for road resurfacing projects.

Section 2. Transfer from HC Fund – Rehab (Capital Outlay Fund Revenue Account No. 210.391.20.200) is hereby increased by \$225,140 to provide for transfer of funds from the Half Cent Fund to the Capital Outlay Fund for the additional estimated costs above amounts previously budgeted for road resurfacing projects.

Section 3. HC – Road Rehab (Capital Outlay Fund Expenditure Account No. 210.431.11.730) is hereby increased by \$225,140 to provide for the additional estimated costs above amounts previously budgeted for road resurfacing projects.

Section 4. Conflicts

The specific terms and conditions of this Ordinance shall prevail against other Ordinances of the City to the extent that there may be any conflict.

Section 5. Severability

If any section, subsection, sentence, clause or provision of this Ordinance is declared by a court of competent jurisdiction to be invalid, such declaration of invalidity shall not affect the validity of the Ordinance as a whole, or parts thereof, other than the part declared invalid. The remainder of the Ordinance shall not be affected by the declaration of invalidity and shall remain in force and effect.

Section 6. Effective Date

This Ordinance shall be effective upon publication.

Introduced before the Council on October 23, 2018.

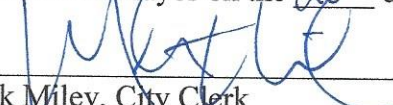
This Ordinance having been submitted to a vote, the vote thereon was as follows:

For: Evans, Freneaux, McKinney, Moak, Myer, Roy, Wells
Against: None
Absent: None

Adopted this 22nd day of January, 2019.


Signed this 24th day of January, 2019.

Delivered to Mayor on the 28th day of January, 2019:




Mark Miley, City Clerk

Approved:



David Barrow, Mayor

Received from Mayor on the 28th day of January, 2019:



Mark Miley, City Clerk

Adopted Ordinance published in The Advocate on the 2nd day of February, 2019.

Road Re-Hab Projects, Phase III (9/25/18)

- 1) Indian Mound Subdivision Entrance: Chicksaw Road: Liberty Road – Blaspique Dr.
1320' x 21' + (2) 190' x 20' = 35,320'. Mill and Overlay: **\$124,000**
- 2) Ashford Lane:
500' x 15': Mill and Overlay: **\$26,250**
- 3) Armitage Drive:
15' x 235': Mill and Overlay: **\$12,300**
- 4) Oak Cluster Drive: Base Failures
6615 Oak Cluster Drive: 10' x 150': \$12,000
6448 Oak Cluster Drive: 10' x 20': \$1,600
6432 Oak Cluster Drive: 60' x 20': \$9,600
6343 Oak Cluster Drive: 20' x 20': \$3,200
6303 Oak Cluster Drive: 15' x 15' + 20' x 20': \$5,000
Total: **\$31,400**
- 5) Northwoods Subdivision: Base Failure
Downy/Ashton: 6' x 60' + 6' x 10': **\$3,360**
- 6) Missy Court: Base Failures
16201 Missy Court: 10' x 20' + 20' x 20': \$4,800
16211 Missy Court: 15' x 15': \$1,800
Total: **\$6,600**
- 7) Rathmore Drive: Base Failures
9063 Rathmore Drive: 21' x 8': \$1,350
9024 Rathmore Drive: 30' x 8': \$1,900
Rathmore Drive/Glencarry Intersection: 10' x 10': \$800
Total: **\$4,050**
- 8) Bellingraph Lakes Subdivision Base Failures
18611 Loche Bend Avenue: 42' x 10': \$3,360
18652 Loche Bend Avenue: 25' x 8': \$1,600
6911 Micah's Way: 30' x 10': \$2,400
6848 Micah's Way: 25' x 8': \$1,600
18727 Bellingraph Lakes: 15' x 6': \$720
18717 Bellingraph Lakes Avenue: 30' x 8': \$1,900
Total: **\$11,580**
- 9) Empress Drive/Morgan Road Base Failure
10' x 15': **\$1,200**
- 10) Amber Lakes/Burlington Lakes Base Failure
Lynwood Circle: 10' x 20': **\$1,600**
- 11) Lovett Road @ Woods Edge Drive Base Failure
10' x 35': **\$2,800**

TOTAL: \$225,140